

CITY OF



City of Yucaipa
Introduction to Redistricting 2021

10/11/2021

National Demographics Corporation

2021 Yucaipa Redistricting

□ The 2021 redistricting process

- Project timelines
- Key deadlines
- Next steps and hearings

Yucaipa Elections

- ❑ Council Members hold 4 -year terms
 - Districts 1 & 2 terms end November 2022
 - Districts 3, 4 & 5 terms end November 2024

Redistricting Process

Step	Description
Two Initial Hearings October 11 & November 8	Held prior to release of draft maps. Education and to solicit input on the communities in the Districts.
US Census Data Release Mid-August	Census Bureau releases official 2020 Census population data.
California Data Release Early October 2021	California Statewide Database releases California's official 'prisoner-adjusted' 2020 redistricting data.
Two Draft Map Hearings January 24 and February 28	Two Public Hearings to discuss and revise the draft maps and to discuss the election sequence.
Map Adoption By April 17, 2022	Final map must be posted at least 7 days prior to adoption. Map adopted via ordinance

Redistricting Rules and Goals

1. Federal Laws

Equal Population
Federal Voting Rights Act
No Racial Gerrymandering



2. California Criteria for Cities

1. Geographically contiguous
2. Undivided neighborhoods and “communities of interest”
(Socio-economic geographic areas that should be kept together)
3. Easily identifiable boundaries
4. Compact
(Do not bypass one group of people to get to a more distant group of people)

Prohibited:

“Shall not favor or discriminate against a political party.”

3. Other Traditional Redistricting Principles

Minimize voters shifted to different election years

Respect voters’ choices / continuity in office

Future population growth

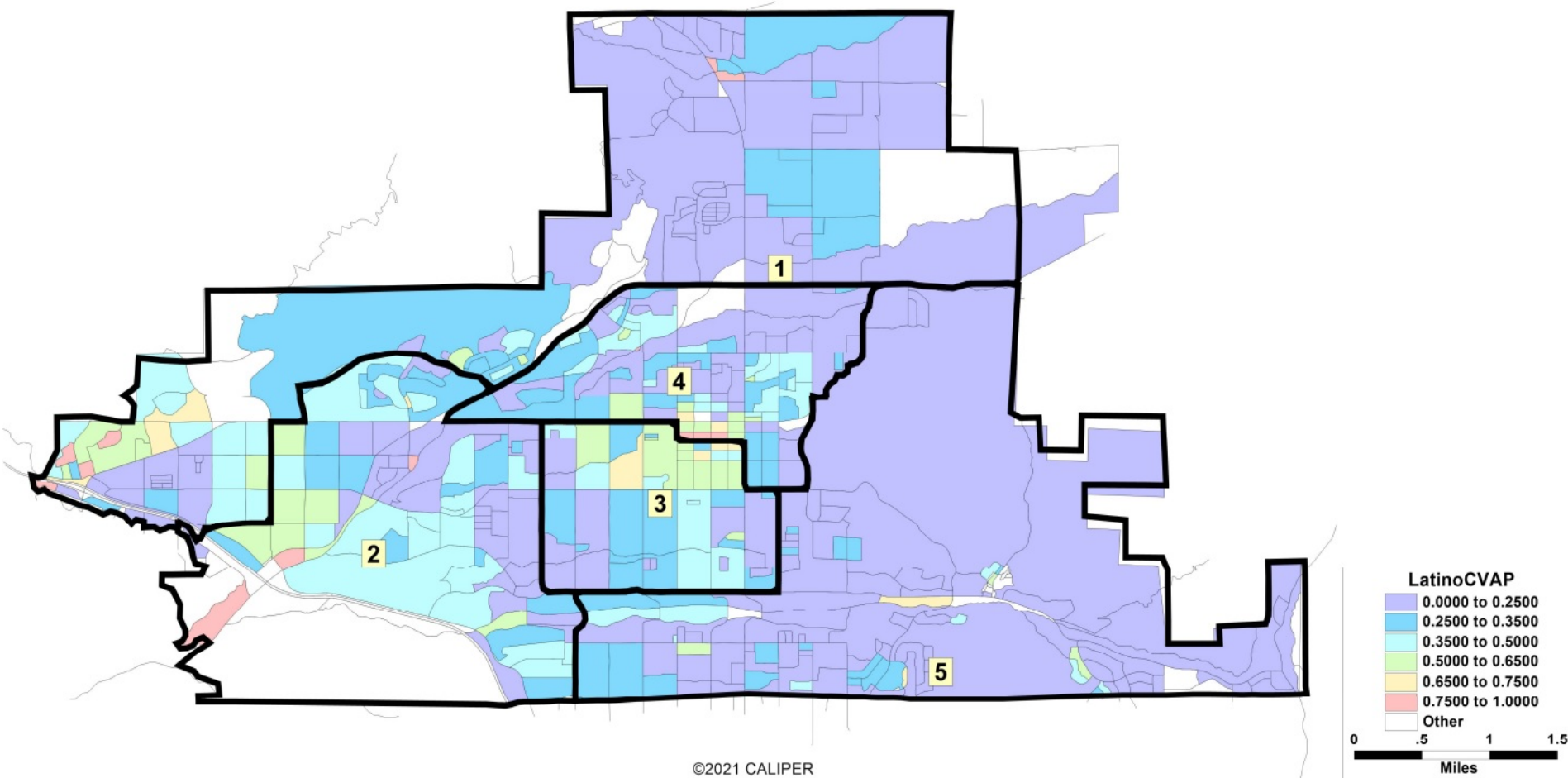
Preserving the core of existing districts

Demographic Summary of Existing Districts

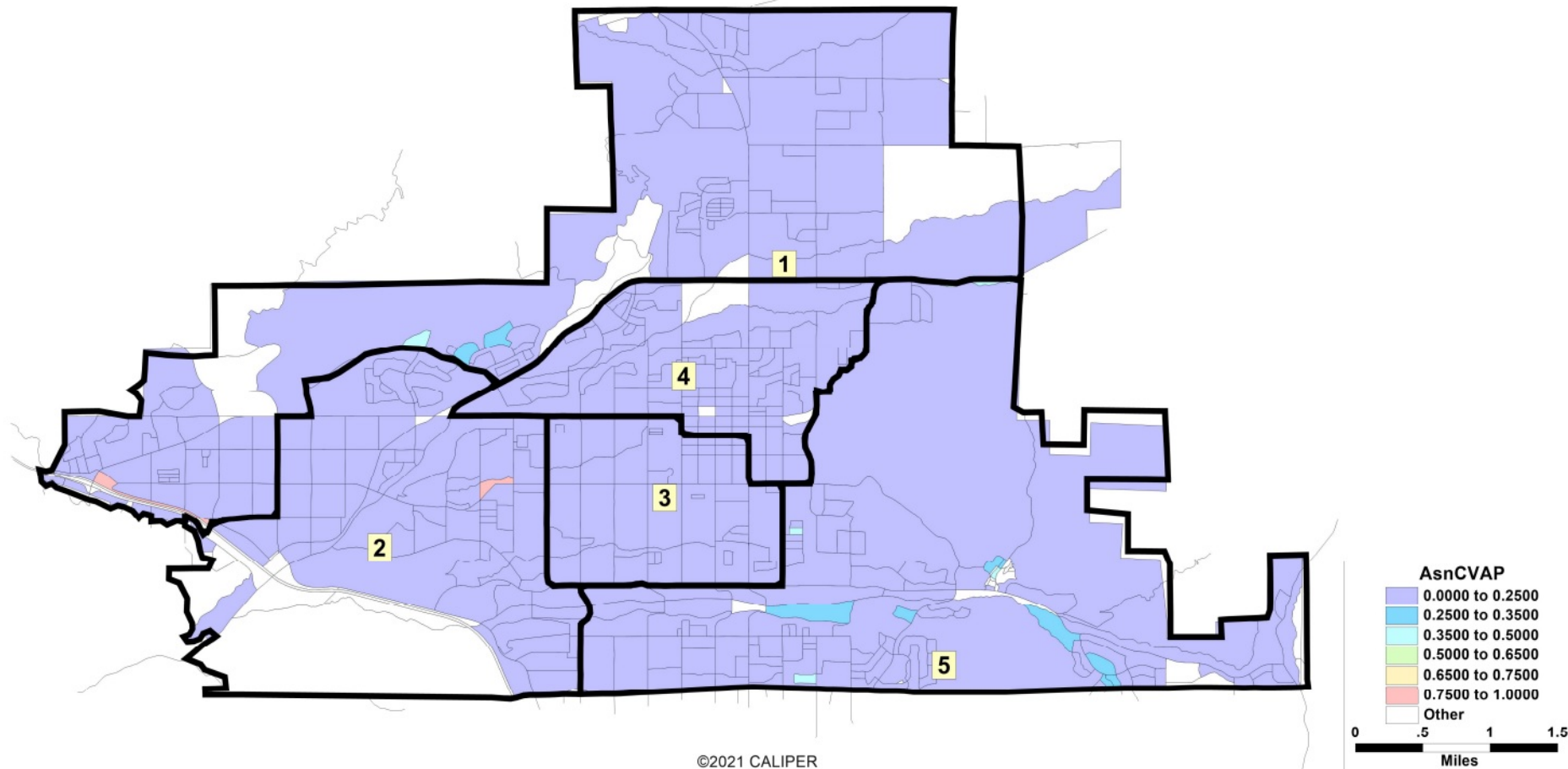
2020 Census Data for Yucaipa's Existing Districts							
District		1	2	3	4	5	Total
Total Population	Total Pop	11,185	11,299	11,207	10,352	10,626	54,669
	Deviation from ideal	251	365	273	-582	-308	947
	% Deviation	2.30%	3.34%	2.50%	-5.32%	-2.82%	8.66%
	% Hisp	31.2%	37%	43%	34%	27%	34%
	% NH White	58%	53%	49%	56%	64%	56%
	% NH Black	2%	2%	2%	2%	2%	2%
	% Asian-American	5%	4%	2%	4%	3%	4%
Citizen Voting Age Population	Total	7,772	8,006	7,590	6,921	7,383	37,672
	% Hisp	29%	32%	38%	30%	20%	30%
	% NH White	64%	61%	57%	65%	73%	64%
	% NH Black	0%	0%	3%	2%	2%	1%
	% Asian/Pac.Isl.	4%	5%	2%	3%	4%	3%

The data set above uses 2020 official Census data for each of Yucaipa's existing districts.

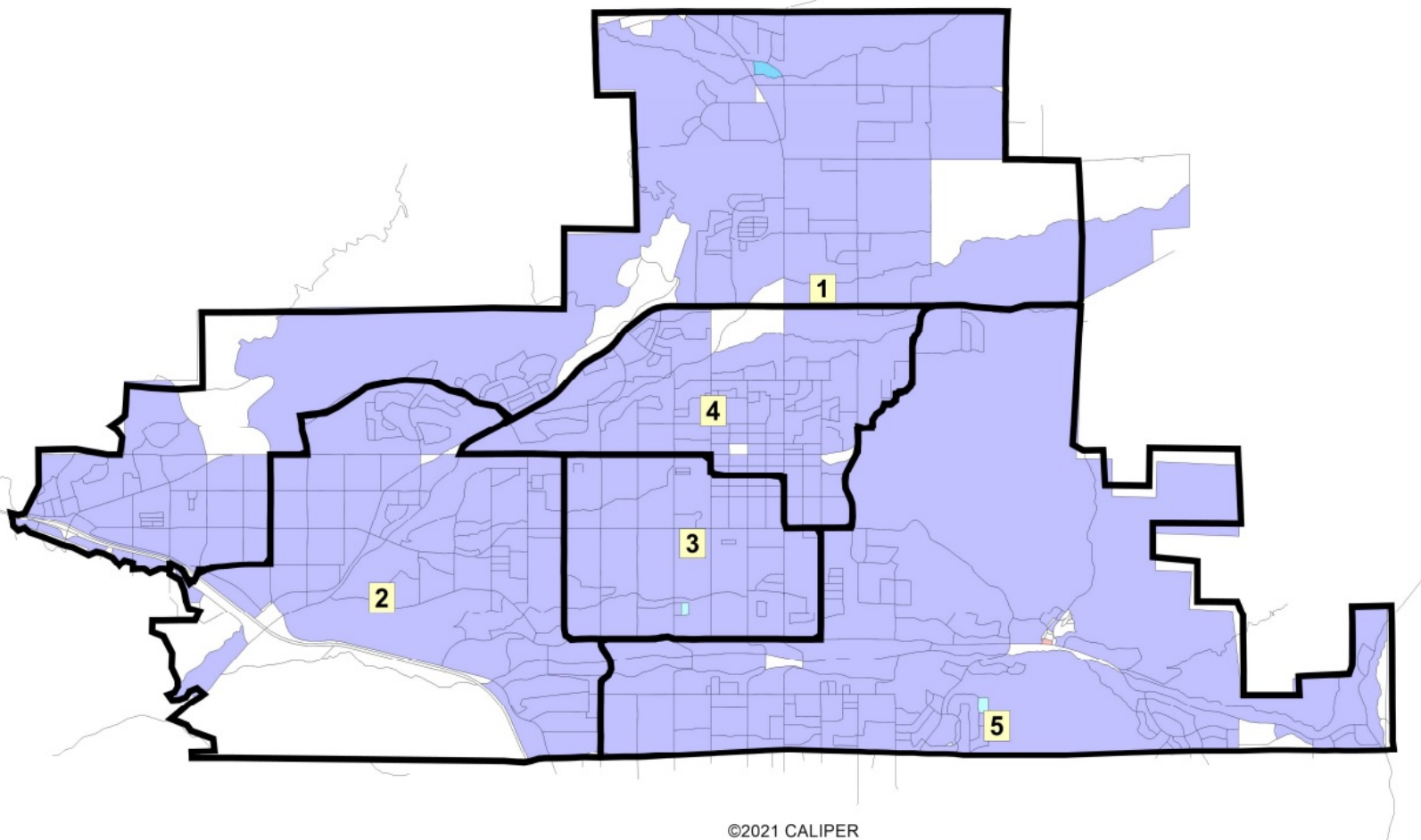
Latino CVAP



Asian American CVAP



African American CVAP



Defining Neighborhoods

1st Question: What is your neighborhood?

2nd Question: What are its geographic boundaries?

Examples of physical features defining a neighborhood boundary:

- Natural neighborhood dividing lines, such as highway or major roads, rivers, canals and/or hills
- Areas around parks or schools
- Other neighborhood landmarks

In the absence of public testimony, planning records and other similar documents may provide definition.



Beyond Neighborhoods: Defining Communities of Interest

1st Question: what defines your community?

- Geographic Area, plus
- Shared issue or characteristic
 - *Shared social or economic interest*
 - *Impacted by city/ county policies*
- Tell us “your community’s story”

2nd Question:

Would this community benefit from being “included within a single district for purposes of its effective and fair representation”?

- Or would it benefit more from having multiple representatives?

Definitions of Communities of Interest may not include relationships with political parties, incumbents, or political candidates.

Possible Neighborhoods / Communities

- Dunlap Acres
- Wildwood Canyon
- Central Yucaipa (includes Uptown District)
- Chapman Heights
- North Bench
- Freeway Corridor

2nd Hearing

Next Steps:

- Council Discussion, then Action:
 - At 2nd Hearing (November 8, 2021), vote on areas that meet each AB 849 definition:
 - “neighborhoods”
 - “communities of interest . . . that should be included within a single district for purposes of its effective and fair representation.”

Key Dates and Next Steps

Fall 2021	Mapping software released to the public.* *Estimated time
October 11, 2021	1 st Public Hearing held prior to the release of draft maps
October 2021	Redistricting data available. Census data released in mid-August. California will released prisoner-adjusted redistricting data around October 1.
November 8, 2021	2 nd Public Hearing to identify “neighborhoods,” “communities of interest,” and “secondary areas.”
TBA	Maps due from the public.
January 24, 2021	Proposed 3 rd Public Hearing
February 28, 2022	Ordinance introduction hearing
March 14, 2022	Ordinance adoption hearing. Must be completed no later than April 17, 2022.
April 17, 2022 (E-205)	City deadline to adopt and submit map to Registrar
November 2022	2022 Election

Share Your Thoughts

Website

Yucaipa.org/Yucaipa-redistricting

Phone

(909) 797-2489 x230

Email

redistricting@yucaipa.org